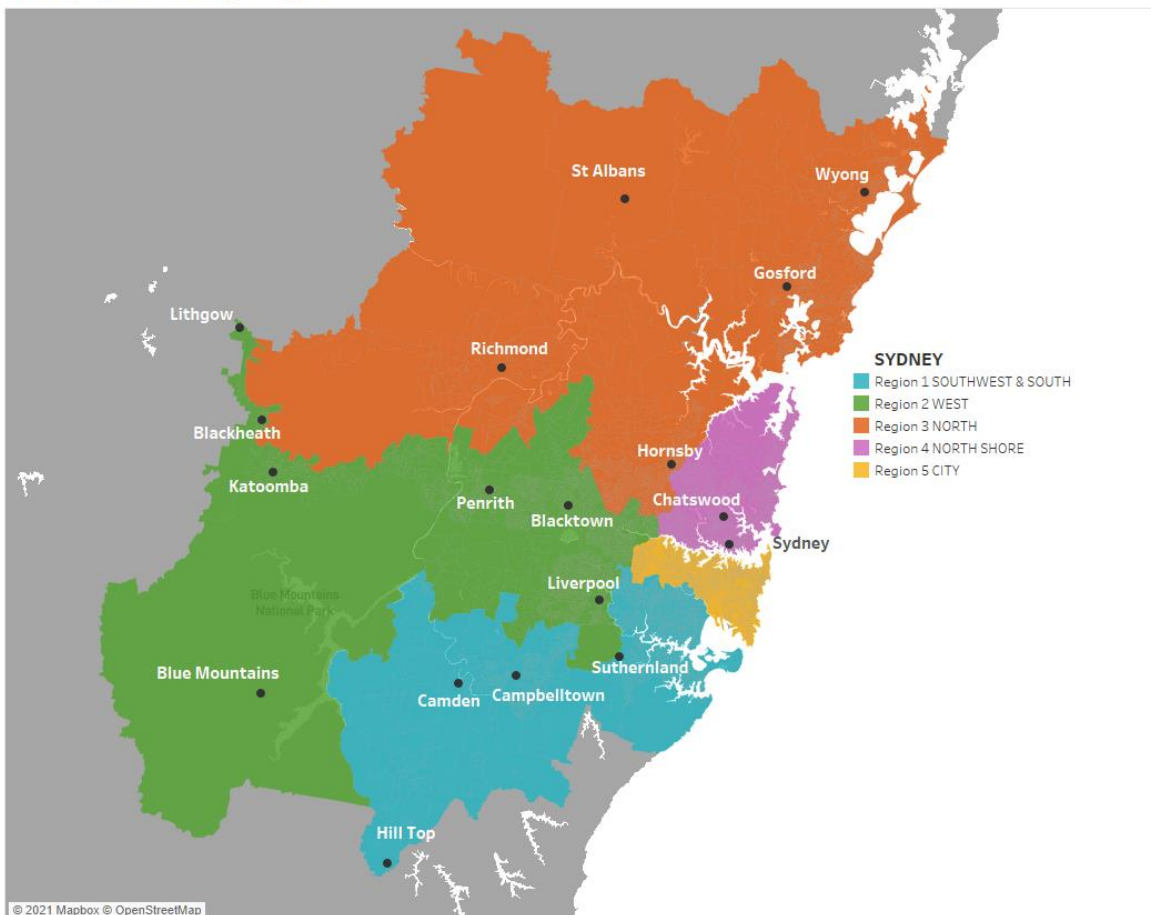


Metropolitan Coverage Maps

Metropolitan Coverage Maps



Metropolitan Coverage Maps

SYDNEY STATISTICAL LOCAL AREAS (SLAs)

SOUTH WEST & SOUTH

Bankstown (C) - North-East
 Bankstown (C) - North-West
 Bankstown (C) - South
 Camden (A)
 Campbelltown (C) - North
 Campbelltown (C) - South
 Canterbury (C)
 Hurstville (C)
 Kogarah (C)
 Rockdale (C)
 Sutherland Shire (A) - East
 Sutherland Shire (A) - West
 Wollondilly (A)

WEST

Blacktown (C) - North
 Blacktown (C) - South-East
 Blacktown (C) - South-West
 Blue Mountains (C)
 Fairfield (C) - East
 Fairfield (C) - West
 Holroyd (C)
 Liverpool (C) - East
 Liverpool (C) - West
 Parramatta (C) - Inner
 Parramatta (C) - North-East
 Parramatta (C) - North-West
 Parramatta (C) - South
 Penrith (C) - East
 Penrith (C) - West

NORTH

The Hills Shire (A) - Central
 The Hills Shire (A) - North
 The Hills Shire (A) - South
 Gosford (C) - East
 Gosford (C) - West
 Hawkesbury (C)
 Hornsby (A) - North
 Hornsby (A) - South
 Wyong (A) - North-East
 Wyong (A) - South and West

NORTH SHORE

Hunters Hill (A)
 Ku-ring-gai (A)
 Lane Cove (A)
 Manly (A)
 Mosman (A)
 North Sydney (A)
 Pittwater (A)
 Ryde (C)
 Warringah (A)
 Willoughby (C)

CITY

Ashfield (A)
 Auburn (C)
 Botany Bay (C)
 Burwood (A)
 Canada Bay (A) - Concord
 Canada Bay (A) - Drummoyne
 Leichhardt (A)
 Marrickville (A)
 Randwick (C)
 Strathfield (A)
 Sydney (C) - East
 Sydney (C) - Inner
 Sydney (C) - South
 Sydney (C) - West
 Waverley (A)
 Woollahra (A)

POSTCODES

SOUTH WEST & SOUTH

2162
 2167
 2190-2200
 2205-2214
 2216-2234
 2557-2560
 2563-2574
 2752

WEST

2115-2117
 2142
 2145-2148
 2150-2152
 2160-2161
 2163-2166
 2168
 2170-2179
 2555-2556
 2745
 2747-2750
 2759-2763
 2765-2770
 2773-2774
 2776-2780
 2782-2786

NORTH

2077
 2079-2083
 2118-2121
 2125-2126
 2153-2159
 2250-2251
 2256-2263
 2753-2754
 2756-2758
 2775

NORTH SHORE

2060-2076
 2084-2090
 2092-2097
 2099-2108
 2110-2114
 2122

CITY

2000
 2007-2011
 2015-2050
 2127-2128
 2130-2138
 2140-2141
 2143-2144
 2203-2204

Regions are defined by SLA boundaries

Postcode equivalents within TV Market Region

Metropolitan Coverage Maps



Metropolitan Coverage Maps

MELBOURNE STATISTICAL LOCAL AREAS (SLAs)

CENTRAL & WEST

Bellarine - Inner
 Brimbank (C) - Sunshine
 Corio - Inner
 Geelong
 Geelong West
 Greater Geelong (C) - Pt B
 Greater Geelong (C) - Pt C
 Hobsons Bay (C) - Altona
 Hobsons Bay (C) - Williamstown
 Maribyrnong (C)
 Melbourne (C) - Inner
 Melbourne (C) - Remainder
 Melbourne (C) - S'bank-D'l'ands
 Melton (S) - East
 Melton (S) Bal
 Moonee Valley (C) - Essendon
 Moonee Valley (C) - West
 Newtown
 Port Phillip (C) - St Kilda
 Port Phillip (C) - West
 Queenscliffe (B)
 South Barwon - Inner
 Stonnington (C) - Prahran
 Surf Coast (S) - East
 Wyndham (C) - North
 Wyndham (C) - South
 Wyndham (C) - West
 Yarra (C) - Richmond

NORTH

Banyule (C) - Heidelberg
 Banyule (C) - North
 Brimbank (C) - Keilor
 Darebin (C) - Northcote
 Darebin (C) - Preston
 Hume (C) - Broadmeadows
 Hume (C) - Craigieburn
 Hume (C) - Sunbury
 Macedon Ranges (S) - Romsey
 Macedon Ranges (S) Bal
 Mitchell (S) - South
 Moorabool (S) - Bacchus Marsh
 Moreland (C) - Brunswick
 Moreland (C) - Coburg
 Moreland (C) - North
 Nillumbik (S) - South
 Nillumbik (S) - South-West
 Nillumbik (S) Bal
 Whittlesea (C) - North
 Whittlesea (C) - South-East
 Whittlesea (C) - South-West

EAST

Knox (C) - North-East
 Knox (C) - North-West
 Knox (C) - South
 Manningham (C) - East
 Manningham (C) - West
 Maroondah (C) - Croydon
 Maroondah (C) - Ringwood
 Monash (C) - Waverley East
 Monash (C) - Waverley West
 Whitehorse (C) -
 Nunawading E.
 Whitehorse (C) -
 Nunawading W.
 Yarra Ranges (S) - Central
 Yarra Ranges (S) -
 Dandenongs
 Yarra Ranges (S) - Lilydale
 Yarra Ranges (S) - North
 Yarra Ranges (S) - Pt B
 Yarra Ranges (S) - Seville

SOUTH

Bayside (C) - Brighton
 Bayside (C) - South
 Boroondara (C) -
 Camberwell N.
 Boroondara (C) -
 Camberwell S.
 Boroondara (C) - Hawthorn
 Boroondara (C) - Kew
 Glen Eira (C) - Caulfield
 Glen Eira (C) - South
 Monash (C) - South-West
 Stonnington (C) - Malvern
 Whitehorse (C) - Box Hill
 Yarra (C) - North

SOUTH EAST

Bass Coast (S) - Phillip Is.
 Bass Coast (S) Bal
 Baw Baw (S) - Pt B West
 Cardinia (S) - North
 Cardinia (S) - Pakenham
 Cardinia (S) - South
 Casey (C) - Berwick
 Casey (C) - Cranbourne
 Casey (C) - Hallam
 Casey (C) - South
 Frankston (C) - East
 Frankston (C) - West
 French Island
 Gr. Dandenong (C) -
 Dandenong
 Gr. Dandenong (C) Bal
 Kingston (C) - North
 Kingston (C) - South
 Mornington P'sula (S) - East
 Mornington P'sula (S) - South
 Mornington P'sula (S) - West
 South Gippsland (S) - West

POSTCODES

CENTRAL & WEST

3000
 3002-3004
 3006
 3008
 3010-3013
 3015-3016
 3018-3020
 3022-3034
 3039-3042
 3051-3053
 3121
 3141-3143
 3181-3184
 3205-3207
 3211-3228
 3240
 3335-3338
 3427

NORTH

3021
 3036-3038
 3043-3049
 3055-3064
 3070-3076
 3078-3079
 3081-3085
 3087-3091
 3093-3097
 3099
 3340
 3428-3435
 3437-3438
 3440-3442
 3658
 3750-3762
 3764

EAST

3105-3109
 3111
 3113-3116
 3130-3140
 3149-3156
 3158-3160
 3170
 3178-3180
 3765-3767
 3770
 3775
 3777
 3785-3789
 3791-3793
 3795-3797
 3799

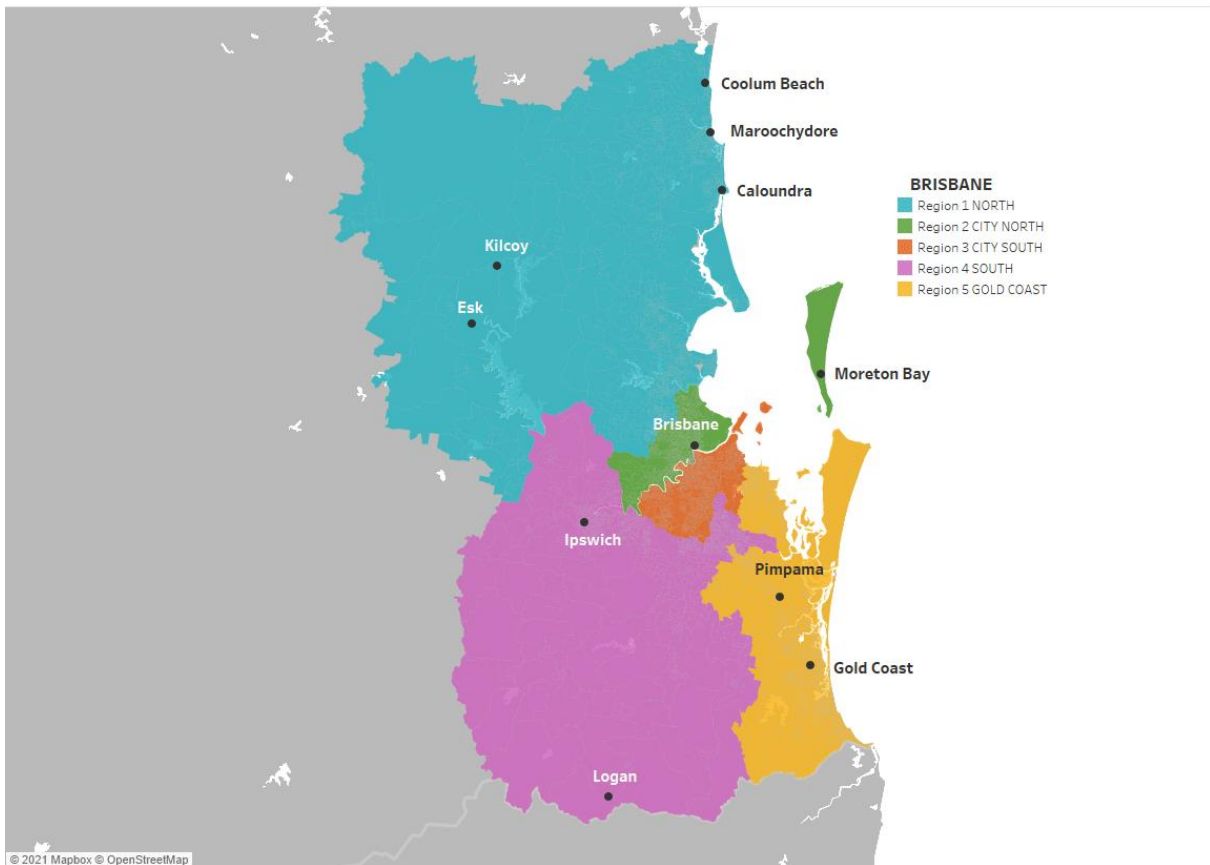
SOUTH

3054
 3065-3068
 3101-3104
 3122-3129
 3144-3148
 3161-3163
 3165-3168
 3185-3188
 3190-3191
 3193
 3204

SOUTH EAST

3169
 3171-3175
 3177
 3189
 3192
 3194-3202
 3781-3783
 3802-3810
 3812-3816
 3818
 3820-3822
 3831-3833
 3910-3913
 3915-3916
 3918-3923
 3925-3931
 3933-3934
 3936-3946
 3950-3951
 3975-3981
 3984
 3987-3988
 3990-3992
 3995-3996

Metropolitan Coverage Maps



Metropolitan Coverage Maps

BRISBANE STATISTICAL LOCAL AREAS (SLAs)

NORTH

Albany Creek
Bray Park
Bribie Island
Buderim
Burpengary-Narangba
Caboolture Central
Caboolture East
Caboolture Hinterland
Caboolture Midwest
Caloundra Hinterland
Caloundra North
Caloundra South
Central Pine West
Clontarf
Coolum-Mudjimba
Dakabin-Kallangur-M. Downs
Deception Bay
Glass House Country
Griffin-Mango Hill
Hills District
Kawana
Lawnton
Margate-Woody Point
Maroochydore
Maroochy Hinterland
Mooloolaba
Morayfield
Moreton Bay (R) Bal
Nambour
Paynter-Petrie Creek
Petrie
Redcliffe-Scarborough
Redthwell-Kippa-Ring
Strathpine-Brendale
Somerset (R) - Esk
Somerset (R) - Kilcoy

CITY NORTH

Albion
Alderley
Anstead
Ascot
Ashgrove
Aspley
Bald Hills
Banyo
Bardon
Bellbowrie
Boondall
Bowen Hills
Bracken Ridge
Bridgeman Downs
Brighton
Brookfield (incl. Brisbane Forest Park)
Carseldine
Chapel Hill
Chermside
Chermside West
City - Inner
City - Remainder
Clayfield
Deagon
Enoggera
Everton Park
Ferry Grove
Fig Tree Pocket
Fortitude Valley
Geebung
Grange
Hamilton
Hendra
Herston

Indooroopilly
Kedron
Kelvin Grove
Kenmore
Kenmore Hills
Keperra
Lutwyche
McDowall
Milton
Mitchelton
Moggill
Moreton Island
New Farm
Newmarket
Newstead
Northgate
Nudgee
Nundah
Paddington
Pinjarra Hills
Pinkenba-Eagle Farm
Pullenvale
Red Hill
Sandgate
Spring Hill
St Lucia
Stafford
Stafford Heights
Taigum-Fitzgibbon
Taringa
The Gap
Toowong
Upper Kedron
Virginia
Wavell Heights
Wilston
Windsor
Wooloowin
Zillmere

CITY SOUTH

Acacia Ridge
Algester
Annerley
Archerfield
Balmoral
Belmont-Mackenzie
Bulimba
Burbank
Calamvale
Camp Hill
Cannon Hill
Carina
Carina Heights
Carindale
Chandler-Capalaba West
Chelmer
Coopers Plains
Coorparoo
Corinda
Darra-Sumner
Doolandella-Forest Lake
Durack
Dutton Park
East Brisbane
Eight Mile Plains
Ellen Grove
Fairfield
Graceville
Greenslopes
Gumdale-Ransome
Hawthorne
Hemmant-Lytton
Highgate Hill

Holland Park
Holland Park West
Inala
Jamboree Heights
Jindalee
Kangaroo Point
Kuraby
Lota
MacGregor
Manly
Manly West
Mansfield
Middle Park
Moorooka
Morningside
Mount Gravatt
Mount Gravatt East
Mount Ommaney
Murarrie
Nathan
Norman Park
Oxley
Pallara-Heathwood-Larapinta
Parkinson-Drewvale
Richlands
Riverhills
Robertson
Rochedale
Rocklea
Runcorn
Salisbury
Seventeen Mile Rocks
Sherwood
South Brisbane
Stretton-Karawatha
Sunnybank
Sunnybank Hills
Tarragindi
Tingalpa
Upper Mount Gravatt
Wacol
Wakerley
West End
Westlake
Willawong
Wishart
Wooloongabba
Wynnum
Wynnum West
Yeerongpilly
Yeronga

SOUTH

Browns Plains
Carbrook-Cornubia
Daisy Hill-Priestdale
Greenbank-Boronia Heights
Ipswich (C) - Central
Ipswich (C) - East
Ipswich (C) - North
Ipswich (C) - South-West
Ipswich (C) - West
Jimboomba-Logan Village
Karana Downs-Lake
Manchester
Kingston
Loganholme
Loganlea
Marsden
Park Ridge-Logan Reserve
Rochedale South
Scenic Rim (R) - Beaudesert
Scenic Rim (R) - Boonah
Slacks Creek

POSTCODES

Springwood
Tanah Merah
Scenic Rim (R) - Tamborine-Canungra
Shailer Park Underwood
Waterford West
Woodridge

GOLD COAST

Alexandra Hills
Ashmore-Benowa
Beenleigh
Bethania-Waterford
Biggera Waters-Labrador
Bilinga-Tugun
Birkdale
Broadbeach Waters
Broadbeach-Mermaid Beach
Bundall
Burleigh Heads
Burleigh Waters
Capalaba
Carrara-Merrimac
Cleveland
Coolangatta
Coombabah
Currumbin
Currumbin Valley-Tallebudgera
Currumbin Waters
Eagleby
Edens Landing-Holmview
Elanora
Guanaba-Springbrook
Helensvale
Hope Island
Jacobs Well-Alberton
Kingsholme-Upper Coomera
Main Beach-South Stradbroke
Mermaid Wtrs-Clear Is. Wtrs
Miami
Molendinar
Mt Warren Park
Mudgeeraba-Reedy Creek
Nerang
Ormeau-Yatala
Ormiston
Oxenford-Maudsland
Pacific Pines-Gaven
Palm Beach
Paradise Point-Runaway Bay
Parkwood-Arundel
Pimpama-Coomera
Redland (C) Bal
Redland Bay
Robina
Sheldon-Mt Cotton
Southport
Surfers Paradise
Thorneside
Thornlands
Varsity Lakes
Victoria Point
Wellington Point

Wolfdene-Bahrs Scrub
Worongary-Tallai

NORTH

4019-4022
4029
4035
4037
4055
4311-4313
4500-4521
4550-4562
4564
4572-4575

CITY NORTH

4000
4005-4014
4017-4018
4025
4030-4032
4034
4036
4051
4053-4054
4059-4061
4064-4070

CITY SOUTH

4073-4078
4101-4113
4115-4117
4120-4122
4151-4156
4169-4174
4178-4179

SOUTH

4114
4118-4119
4123-4125
4127-4133
4270
4272
4275
4280
4285
4287
4300-4301
4303-4307
4309-4310
4340
4346

GOLD COAST

4157-4161
4163-4165
4183-4184
4205
4207-4218
4220-4228

Regions are defined by SLA boundaries

Postcode equivalents within TV Market Region

Metropolitan Coverage Maps



Metropolitan Coverage Maps

ADELAIDE STATISTICAL LOCAL AREAS (SLAs)

NORTH & YORKE

Barossa (DC) - Angaston
 Barossa (DC) - Barossa
 Barossa (DC) - Tanunda
 Clare and Gilbert Valleys (DC) - (CDs 4030701-4030707, 4030801-4030804)
 Gawler (T)
 Goyder (DC) - (CDs 4040201-4040203)
 Light (RegC)
 Mallala (DC)
 Playford (C) - East Central
 Playford (C) - Elizabeth
 Playford (C) - Hills
 Playford (C) - West
 Playford (C) - West Central
 Salisbury (C) - Central
 Salisbury (C) - Inner North
 Salisbury (C) - North-East
 Salisbury (C) - South-East
 Salisbury (C) Bal
 Tea Tree Gully (C) - Central
 Tea Tree Gully (C) - Hills
 Tea Tree Gully (C) - North
 Tea Tree Gully (C) - South
 Unincorp. Yorke
 Wakefield (DC) - (CDs 4031601-4031605, 4031701-4031704, 4031801-4031803)
 Yorke Peninsula (DC) - North
 Yorke Peninsula (DC) - South - (CDs 4032801-4032807)

WEST

Charles Sturt (C) - Coastal
 Charles Sturt (C) - Inner East
 Charles Sturt (C) - Inner West
 Charles Sturt (C) - North-East
 Holdfast Bay (C) - North
 Holdfast Bay (C) - South
 Port Adel. Enfield (C) - Coast
 Port Adel. Enfield (C) - East
 Port Adel. Enfield (C) - Inner
 Port Adel. Enfield (C) - Park
 Port Adel. Enfield (C) - Port
 Unincorp. Western
 West Torrens (C) - East
 West Torrens (C) - West

EAST

Adelaide (C)
 Adelaide Hills (DC) - Central
 Adelaide Hills (DC) - North
 Adelaide Hills (DC) - Ranges
 Adelaide Hills (DC) Bal
 Burnside (C) - North-East
 Burnside (C) - South-West
 Campbelltown (C) - East
 Campbelltown (C) - West
 Karoonda East Murray (DC) - (CDs 4041701-4041704, 4041801-4041802)
 Mid Murray (DC) - (CDs 4040301-4040304, 4041901-4041905, 4042001-4042004, 4060404, 4060406, 4060501-4060509)
 Mount Barker (DC) - Central
 Mount Barker (DC) Bal
 Murray Bridge (RC)
 Norw. P'ham St Ptrs (C) - East
 Norw. P'ham St Ptrs (C) - West
 Prospect (C)

Unley (C) - East
 Unley (C) - West
 Walkerville (M)

SOUTH

Alexandrina (DC) - Coastal
 Alexandrina (DC) - Strathalbyn
 Marion (C) - Central
 Marion (C) - North
 Marion (C) - South
 Mitcham (C) - Hills
 Mitcham (C) - North-East
 Mitcham (C) - West
 Onkaparinga (C) - Hackham
 Onkaparinga (C) - Hills
 Onkaparinga (C) - Morphett
 Onkaparinga (C) - North Coast
 Onkaparinga (C) - Reservoir
 Onkaparinga (C) - South Coast
 Onkaparinga (C) - Woodcroft
 The Coorong (DC) - (CDs 4041601-4041603, 4061601-4061611)
 Unincorp. Murray Mallee
 Victor Harbor (C)
 Yankalilla (DC)

POSTCODES

NORTH & YORKE

5088-5093
 5095-5098
 5106-5118
 5120-5121
 5125-5127
 5235
 5350-5353
 5355
 5360
 5371-5374
 5400-5401
 5410-5415
 5451-5452
 5460-5461
 5501-5502
 5550
 5570-5573
 5575-5577
 5580-5583

WEST

5007-5025
 5031-5033
 5037
 5040
 5044-5045
 5048
 5084-5087
 5094
 5950

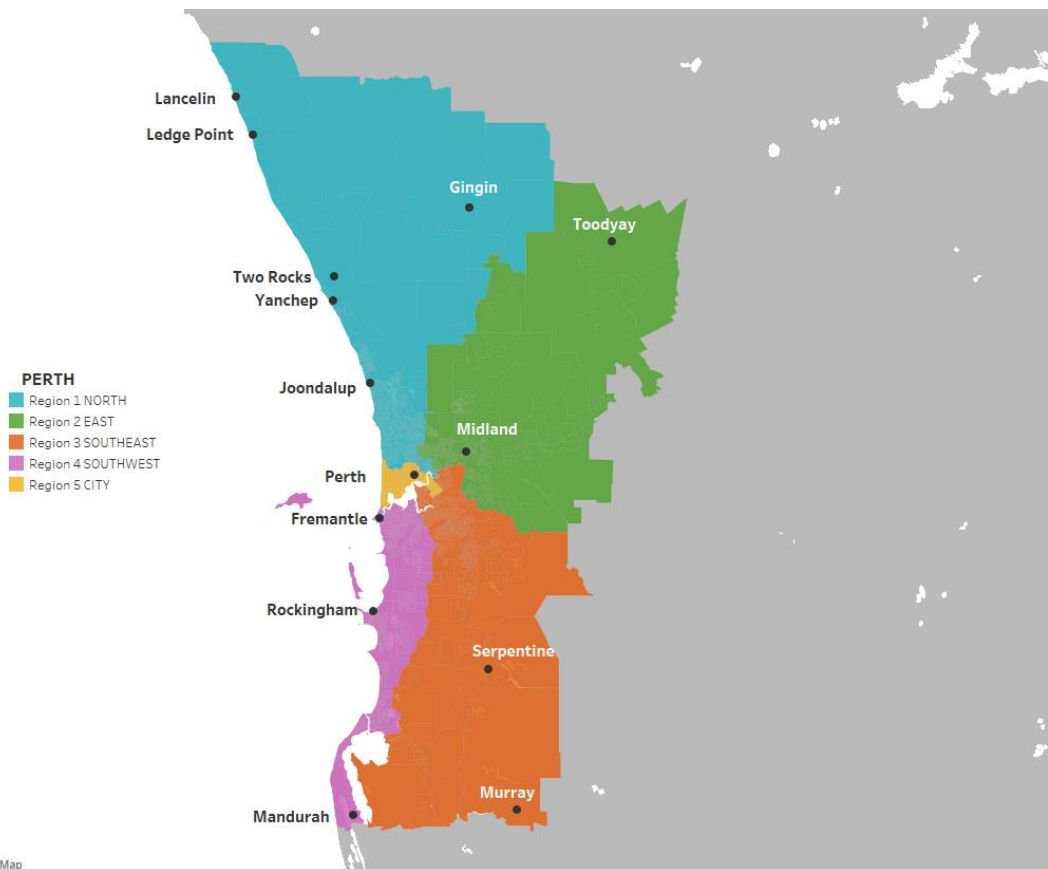
EAST

5000
 5006
 5034-5035
 5061
 5063-5070
 5072-5076
 5081-5083
 5131-5134
 5136-5142
 5144
 5150-5156
 5201
 5231-5234
 5236-5238
 5240-5245
 5250-5254
 5306-5310
 5354
 5356-5357

SOUTH

5038-5039
 5041-5043
 5046-5047
 5049-5052
 5062
 5157-5174
 5202-5204
 5210-5214
 5221-5222
 5255-5256
 5259-5261
 5264-5265
 5301

Metropolitan Coverage Maps



Metropolitan Coverage Maps

PERTH STATISTICAL LOCAL AREAS (SLAs)

NORTH

Chittering (S)
Gingin (S)
Joondalup (C) - North
Joondalup (C) - South
Stirling (C) - Central
Stirling (C) - Coastal
Stirling (C) - South-Eastern
Wanneroo (C) - North-East
Wanneroo (C) - North-West
Wanneroo (C) - South

EAST

Bassendean (T)
Bayswater (C)
Kalamunda (S)
Mundaring (S)
Northam - (CDs 5041103-5041111)
Swan (C)
Toodyay (S)
York (S) (CDs 5041601, 5041605, 5041608)

SOUTH EAST

Armadale (C)
Belmont (C)
Beverley (S) - (CDs 5041701, 5041706)
Canning (C)
Gosnells (C)
Serpentine-Jarrahdale (S)
South Perth (C)
Wandering (S) - (CD 5042102)

SOUTH WEST

Cockburn (C)
East Fremantle (T)
Fremantle (C) - Inner
Fremantle (C) - Remainder
Kwinana (T)
Mandurah (C)
Melville (C)
Murray (S)
Rockingham (C)

CITY

Cambridge (T)
Claremont (T)
Cottesloe (T)
Mosman Park (T)
Nedlands (C)
Peppermint Grove (S)
Perth (C) - Inner
Perth (C) - Remainder
Subiaco (C)
Victoria Park (T)
Vincent (T)

POSTCODES

NORTH

6017-6038
6041-6044
6050-6052
6060-6061
6064-6065
6077-6078
6501-6505

EAST

6053-6059
6062-6063
6066-6074
6076
6081-6084
6090
6556
6558
6560
6564
6566-6567
6079

SOUTH EAST

6102-6112
6121-6126
6147-6148
6151-6152
6155
6180-6181
6207-6208
6213-6214
6182

SOUTH WEST

6149-6150
6153-6154
6156-6176
6209-6211

CITY

6000
6003-6012
6014-6016
6100-6101

Regions are defined by SLA boundaries

Postcode equivalents within TV Market Region