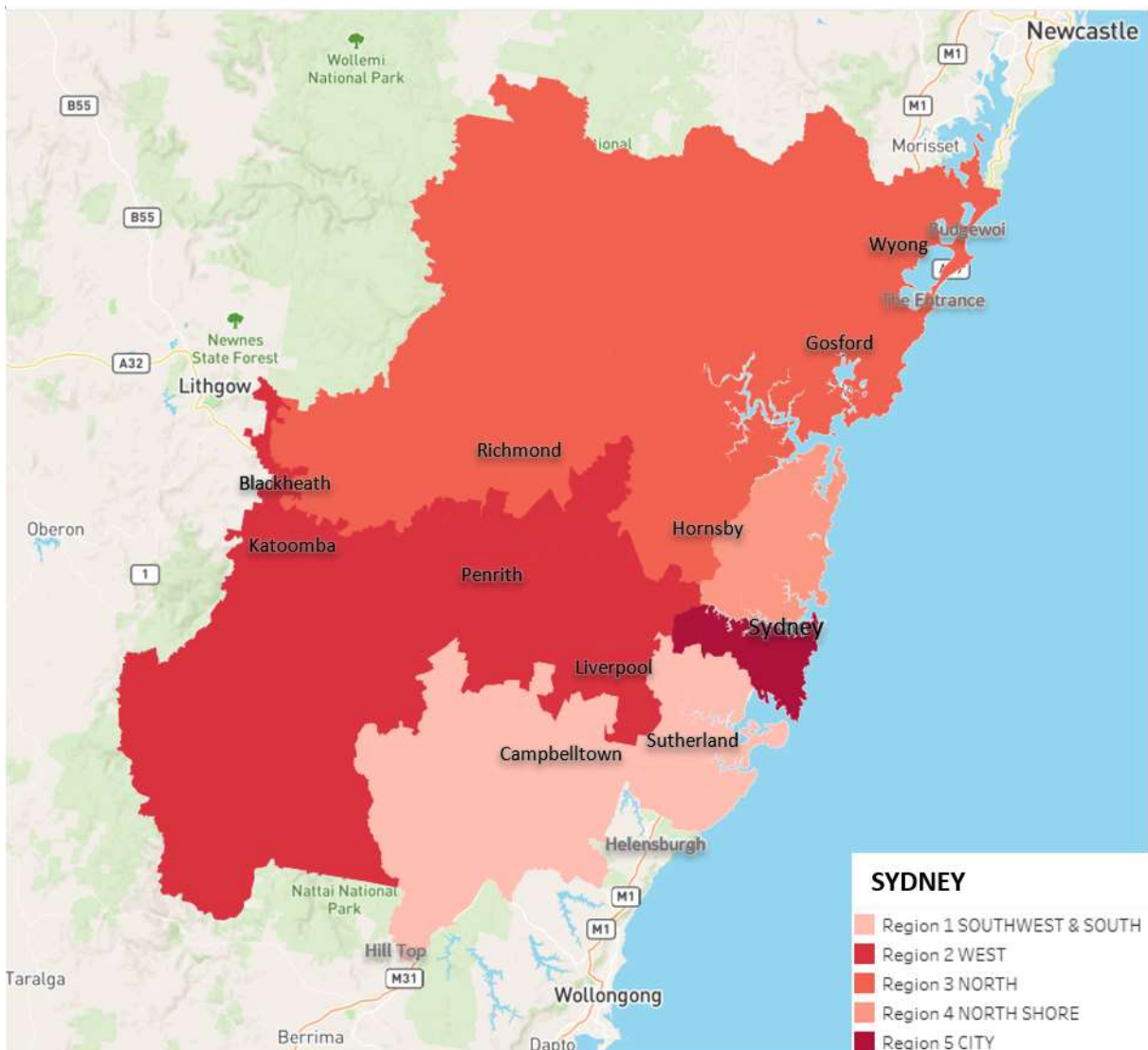


# Metropolitan Coverage Maps



# Metropolitan Coverage Maps

## SYDNEY STATISTICAL LOCAL AREAS (SLAs)

### SOUTH WEST & SOUTH

Bankstown (C) - North-East  
Bankstown (C) - North-West  
Bankstown (C) - South  
Camden (A)  
Campbelltown (C) - North  
Campbelltown (C) - South  
Canterbury (C)  
Hurstville (C)  
Kogarah (C)  
Rockdale (C)  
Sutherland Shire (A) - East  
Sutherland Shire (A) - West  
Wollondilly (A)

### WEST

Blacktown (C) - North  
Blacktown (C) - South-East  
Blacktown (C) - South-West  
Blue Mountains (C)  
Fairfield (C) - East  
Fairfield (C) - West  
Holroyd (C)  
Liverpool (C) - East  
Liverpool (C) - West  
Parramatta (C) - Inner  
Parramatta (C) - North-East  
Parramatta (C) - North-West  
Parramatta (C) - South  
Penrith (C) - East  
Penrith (C) - West

### NORTH

The Hills Shire (A) - Central  
The Hills Shire (A) - North  
The Hills Shire (A) - South  
Gosford (C) - East  
Gosford (C) - West  
Hawkesbury (C)  
Hornsby (A) - North  
Hornsby (A) - South  
Wyong (A) - North-East  
Wyong (A) - South and West

### NORTH SHORE

Hunters Hill (A)  
Ku-ring-gai (A)  
Lane Cove (A)  
Manly (A)  
Mosman (A)  
North Sydney (A)  
Pittwater (A)  
Ryde (C)  
Warringah (A)  
Willoughby (C)

### CITY

Ashfield (A)  
Auburn (C)  
Botany Bay (C)  
Burwood (A)  
Canada Bay (A) - Concord  
Canada Bay (A) - Drummoyne  
Leichhardt (A)  
Marrickville (A)  
Randwick (C)  
Strathfield (A)  
Sydney (C) - East  
Sydney (C) - Inner  
Sydney (C) - South  
Sydney (C) - West  
Waverley (A)  
Woollahra (A)

## POSTCODES

### SOUTH WEST & SOUTH

2162  
2167  
2190-2200  
2205-2214  
2216-2234  
2557-2560  
2563-2574  
2752

### WEST

2115-2117  
2142  
2145-2148  
2150-2152  
2160-2161  
2163-2166  
2168  
2170-2179  
2555-2556  
2745  
2747-2750  
2759-2763  
2765-2770  
2773-2774  
2776-2780  
2782-2786

### NORTH

2077  
2079-2083  
2118-2121  
2125-2126  
2153-2159  
2250-2251  
2256-2263  
2753-2754  
2756-2758  
2775

### NORTH SHORE

2060-2076  
2084-2090  
2092-2097  
2099-2108  
2110-2114  
2122

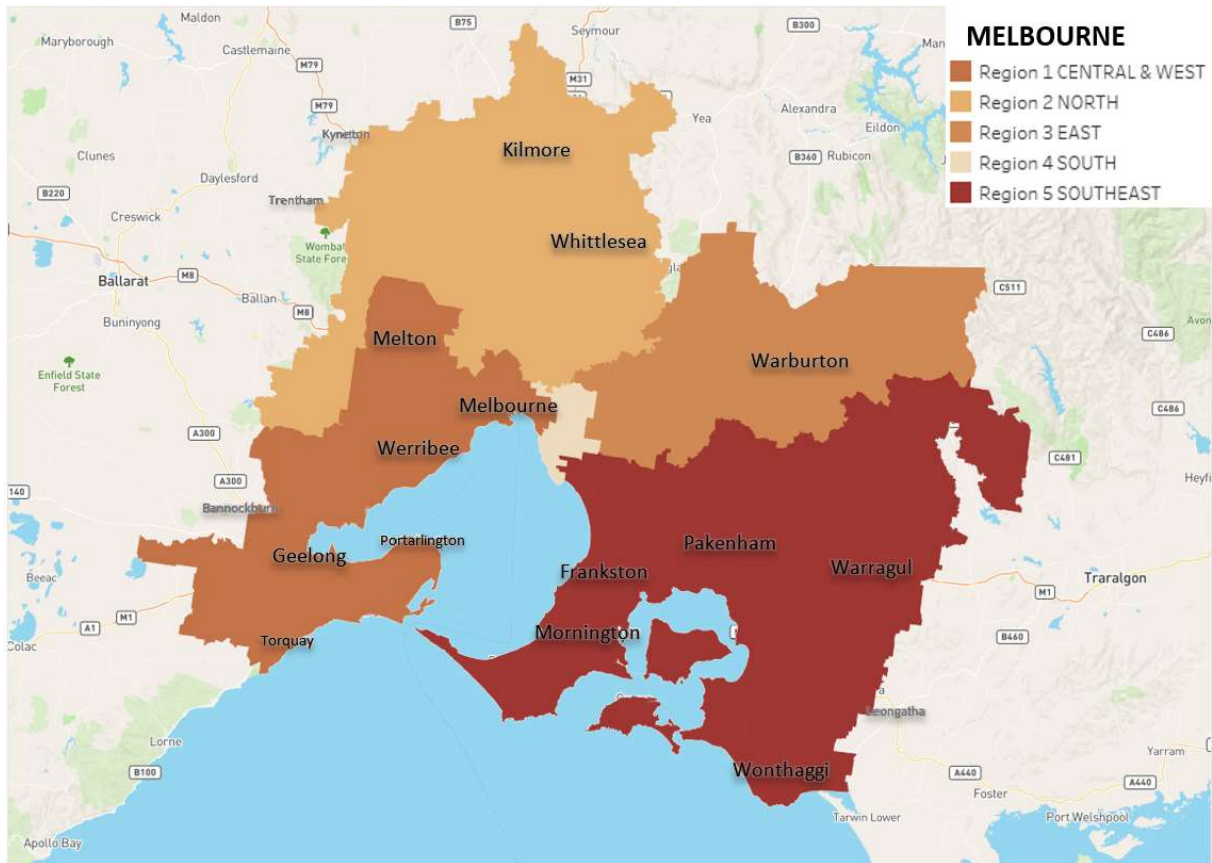
### CITY

2000  
2006-2011  
2015-2050  
2127-2128  
2130-2138  
2140-2141  
2143-2144  
2203-2204

Regions are defined by SLA boundaries

Postcode equivalents within TV Market Region

# Metropolitan Coverage Maps



# Metropolitan Coverage Maps

## MELBOURNE STATISTICAL LOCAL AREAS (SLAs)

### CENTRAL & WEST

Bellarine - Inner  
 Brimbank (C) - Sunshine  
 Corio - Inner  
 Geelong  
 Geelong West  
 Greater Geelong (C) - Pt B  
 Greater Geelong (C) - Pt C  
 Hobsons Bay (C) - Altona  
 Hobsons Bay (C) - Williamstown  
 Maribyrnong (C)  
 Melbourne (C) - Inner  
 Melbourne (C) - Remainder  
 Melbourne (C) - S'bank-D'lans  
 Melton (S) - East  
 Melton (S) Bal  
 Moonee Valley (C) - Essendon  
 Moonee Valley (C) - West  
 Newtown  
 Port Phillip (C) - St Kilda  
 Port Phillip (C) - West  
 Queenscliffe (B)  
 South Barwon - Inner  
 Stonnington (C) - Prahran  
 Surf Coast (S) - East  
 Wyndham (C) - North  
 Wyndham (C) - South  
 Wyndham (C) - West  
 Yarra (C) - Richmond

### NORTH

Banyule (C) - Heidelberg  
 Banyule (C) - North  
 Brimbank (C) - Keilor  
 Darebin (C) - Northcote  
 Darebin (C) - Preston  
 Hume (C) - Broadmeadows  
 Hume (C) - Craigieburn  
 Hume (C) - Sunbury  
 Macedon Ranges (S) - Romsey  
 Macedon Ranges (S) Bal  
 Mitchell (S) - South  
 Moorabool (S) - Bacchus Marsh  
 Moreland (C) - Brunswick  
 Moreland (C) - Coburg  
 Moreland (C) - North  
 Nillumbik (S) - South  
 Nillumbik (S) - South-West  
 Nillumbik (S) Bal  
 Whittlesea (C) - North  
 Whittlesea (C) - South-East  
 Whittlesea (C) - South-West

### EAST

Knox (C) - North-East  
 Knox (C) - North-West  
 Knox (C) - South  
 Manningham (C) - East  
 Manningham (C) - West  
 Maroondah (C) - Croydon  
 Maroondah (C) - Ringwood  
 Monash (C) - Waverley East  
 Monash (C) - Waverley West  
 Whitehorse (C) -  
 Nunawading E.  
 Whitehorse (C) -  
 Nunawading W.  
 Yarra Ranges (S) - Central  
 Yarra Ranges (S) -  
 Dandenongs  
 Yarra Ranges (S) - Lilydale  
 Yarra Ranges (S) - North  
 Yarra Ranges (S) - Pt B  
 Yarra Ranges (S) - Seville

### SOUTH

Bayside (C) - Brighton  
 Bayside (C) - South  
 Boroondara (C) -  
 Camberwell N.  
 Boroondara (C) -  
 Camberwell S.  
 Boroondara (C) - Hawthorn  
 Boroondara (C) - Kew  
 Glen Eira (C) - Caulfield  
 Glen Eira (C) - South  
 Monash (C) - South-West  
 Stonnington (C) - Malvern  
 Whitehorse (C) - Box Hill  
 Yarra (C) - North

### SOUTH EAST

Bass Coast (S) - Phillip Is.  
 Bass Coast (S) Bal  
 Baw Baw (S) - Pt B West  
 Cardinia (S) - North  
 Cardinia (S) - Pakenham  
 Cardinia (S) - South  
 Casey (C) - Berwick  
 Casey (C) - Cranbourne  
 Casey (C) - Hallam  
 Casey (C) - South  
 Frankston (C) - East  
 Frankston (C) - West  
 French Island  
 Gr. Dandenong (C) -  
 Dandenong  
 Gr. Dandenong (C) Bal  
 Kingston (C) - North  
 Kingston (C) - South  
 Mornington P'sula (S) - East  
 Mornington P'sula (S) - South  
 Mornington P'sula (S) - West  
 South Gippsland (S) - West

## POSTCODES

### CENTRAL & WEST

3000  
 3002-3004  
 3006  
 3008  
 3011-3013  
 3015-3016  
 3018-3020  
 3022-3034  
 3039-3042  
 3051-3053  
 3121  
 3141-3143  
 3181-3184  
 3205-3207  
 3211-3228  
 3240  
 3335-3338  
 3427

### NORTH

3021  
 3036-3038  
 3043-3049  
 3055-3064  
 3070-3076  
 3078-3079  
 3081-3085  
 3087-3091  
 3093-3097  
 3099  
 3340  
 3428-3435  
 3437-3438  
 3440-3442  
 3658  
 3750-3762  
 3764

### EAST

3105-3109  
 3111  
 3113-3116  
 3130-3140  
 3149-3156  
 3158-3160  
 3170  
 3178-3180  
 3765-3767  
 3770  
 3775  
 3777  
 3785-3789  
 3791-3793  
 3795-3797  
 3799

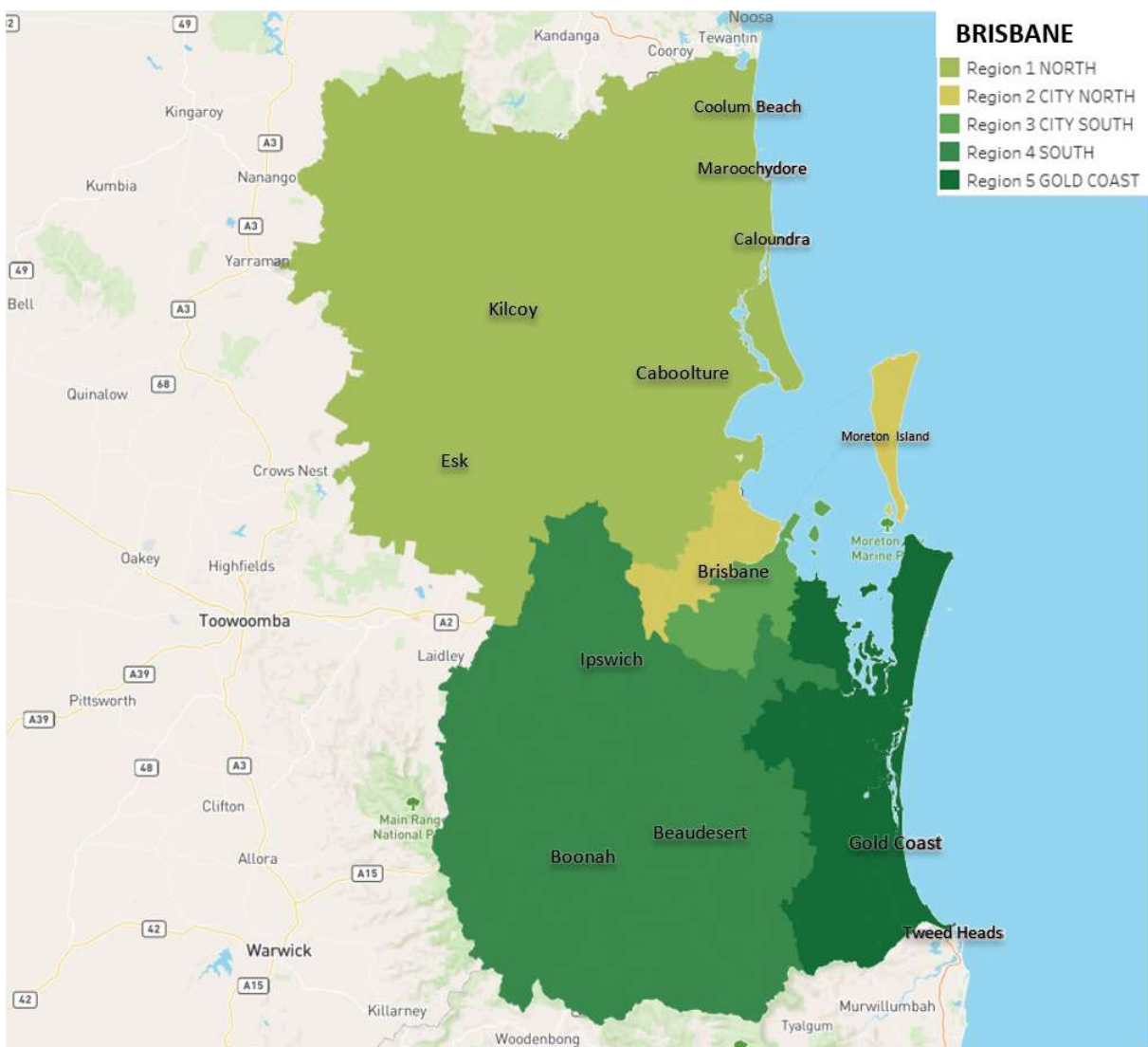
### SOUTH

3054  
 3065-3068  
 3101-3104  
 3122-3129  
 3144-3148  
 3161-3163  
 3165-3168  
 3185-3188  
 3190-3191  
 3193  
 3204

### SOUTH EAST

3169  
 3171-3175  
 3177  
 3189  
 3192  
 3194-3202  
 3781-3783  
 3802-3810  
 3812-3816  
 3818  
 3820-3822  
 3831-3833  
 3910-3913  
 3915-3916  
 3918-3923  
 3925-3931  
 3933-3934  
 3936-3946  
 3950-3951  
 3975-3981  
 3984  
 3987-3988  
 3990-3992  
 3995-3996

# Metropolitan Coverage Maps



# Metropolitan Coverage Maps

## BRISBANE STATISTICAL LOCAL AREAS (SLAs)

### NORTH

Albany Creek  
Bray Park  
Bribie Island  
Buderim  
Burbengary-Narangba  
Caboolture Central  
Caboolture East  
Caboolture Hinterland  
Caboolture Midwest  
Caloundra Hinterland  
Caloundra North  
Caloundra South  
Central Pine West  
Clontarf  
Coolom-Mudjimba  
Dakabin-Kallangur-M. Downs  
Deception Bay  
Glass House Country  
Griffin-Mango Hill  
Hills District  
Kawana  
Lawnton  
Margate-Woody Point  
Maroochydore  
Maroochy Hinterland  
Mooloolaba  
Morayfield  
Moreton Bay (R) Bal  
Nambour  
Paynter-Petrie Creek  
Petrie  
Redcliffe-Scarborough  
Rothwell-Kippa-Ring  
Strathpine-Brendale  
Somerset (R) - Esk  
Somerset (R) - Kilcoy

### CITY NORTH

Albion  
Alderley  
Anstead  
Ascot  
Ashgrove  
Aspley  
Bald Hills  
Banyo  
Bardon  
Bellbowrie  
Boondall  
Bowen Hills  
Bracken Ridge  
Bridgeman Downs  
Brighton  
Brookfield (incl. Brisbane Forest Park)  
Carseldine  
Chapel Hill  
Chermside  
Chermside West  
City - Inner  
City - Remainder  
Clayfield  
Deagon  
Enoggera  
Everton Park  
Ferry Grove  
Fig Tree Pocket  
Fortitude Valley  
Geebung  
Grange  
Hamilton  
Hendra  
Herston

Indooroopilly  
Kedron  
Kelvin Grove  
Kenmore  
Kenmore Hills  
Keperra  
Lutwyche  
McDowall  
Milton  
Mitchelton  
Moggill  
Moreton Island  
New Farm  
Newmarket  
Newstead  
Northgate  
Nudgee  
Nundah  
Paddington  
Pinjarra Hills  
Pinkenba-Eagle Farm  
Pullenvale  
Red Hill  
Sandgate  
Spring Hill  
St Lucia  
Stafford  
Stafford Heights  
Taigum-Fitzgibbon  
Taringa  
The Gap  
Toowong  
Upper Kedron  
Virginia  
Wavell Heights  
Wilston  
Windsor  
Wooloowin  
Zillmere

### CITY SOUTH

Acacia Ridge  
Algester  
Annerley  
Archerfield  
Balmoral  
Belmont-Mackenzie  
Bulimba  
Burbank  
Calamvale  
Camp Hill  
Cannon Hill  
Carina  
Carina Heights  
Carindale  
Chandler-Capalaba West  
Chelmer  
Coopers Plains  
Coorparoo  
Corinda  
Darra-Sumner  
Doolandella-Forest Lake  
Durack  
Dutton Park  
East Brisbane  
Eight Mile Plains  
Ellen Grove  
Fairfield  
Graceville  
Greenslopes  
Gumdale-Ransome  
Hawthorne  
Hemmant-Lytton  
Highgate Hill

Holland Park  
Holland Park West  
Inala  
Jamboree Heights  
Jindalee  
Kangaroo Point  
Kuraby  
Lota  
MacGregor  
Manly  
Manly West  
Mansfield  
Middle Park  
Moorooka  
Morningside  
Mount Gravatt  
Mount Gravatt East  
Mount Ommaney  
Murarie  
Nathan  
Norman Park  
Oxley  
Pallara-Heathwood-Larapinta  
Parkinson-Drewvale  
Richlands  
Riverhills  
Robertson  
Rochedale  
Rocklea  
Runcorn  
Salisbury  
Seventeen Mile Rocks  
Sherwood  
South Brisbane  
Stretton-Karawatha  
Sunnybank  
Sunnybank Hills  
Tarragindi  
Tingalpa  
Upper Mount Gravatt  
Wacol  
Wakerley  
West End  
Westlake  
Willawong  
Wishart  
Woolloongabba  
Wynnum  
Wynnum West  
Yeerongpilly  
Yeronga

### SOUTH

Browns Plains  
Carbrook-Cornubia  
Daisy Hill-Priestdale  
Greenbank-Boronia Heights  
Ipswich (C) - Central  
Ipswich (C) - East  
Ipswich (C) - North  
Ipswich (C) - South-West  
Ipswich (C) - West  
Jimboomba-Logan Village  
Karana Downs-Lake  
Manchester  
Kingston  
Loganholme  
Loganlea  
Marsden  
Park Ridge-Logan Reserve  
Rochedale South  
Scenic Rim (R) - Beaudesert  
Scenic Rim (R) - Boonah  
Slacks Creek

## POSTCODES

Springwood  
Tanah Merah  
Scenic Rim (R) - Tamborine-Canungra  
Shailer Park Underwood  
Waterford West  
Woodridge

### GOLD COAST

Alexandra Hills  
Ashmore-Benowa  
Beenleigh  
Bethania-Waterford  
Biggera Waters-Labrador  
Bilinga-Tugun  
Birkdale  
Broadbeach Waters  
Broadbeach-Mermaid Beach  
Bundall  
Burleigh Heads  
Burleigh Waters  
Capalaba  
Carrara-Merrimac  
Cleveland  
Coolangatta  
Coombabah  
Currumbin  
Currumbin Valley-Tallebudgera  
Currumbin Waters  
Eagleby  
Edens Landing-Holmview  
Elanora  
Guanaba-Springbrook  
Helensvale  
Hope Island  
Jacobs Well-Alberton  
Kingsholme-Upper Coomera  
Main Beach-South  
Stradbroke  
Mermaid Wtrs-Clear Is.  
Wtrs  
Miami  
Molendinar  
Mt Warren Park  
Mudgeeraba-Reedy Creek  
Nerang  
Ormeau-Yatala  
Ormiston  
Oxenford-Maudsland  
Pacific Pines-Gaven  
Palm Beach  
Paradise Point-Runaway Bay  
Parkwood-Arundel  
Pimpama-Coomera  
Redland (C) Bal  
Redland Bay  
Robina  
Sheldon-Mt Cotton  
Southport  
Surfers Paradise  
Thorneside  
Thornlands  
Varsity Lakes  
Victoria Point  
Wellington Point

Wolfdene-Bahrs  
Scrub  
Worongary-Tallai

### NORTH

4019-4022  
4029  
4035  
4037  
4055  
4311-4313  
4500-4512  
4514-4521  
4550-4562  
4564  
4572-4575

### CITY NORTH

4000  
4005-4014  
4017-4018  
4025  
4029-4032  
4034  
4036  
4051  
4053-4054  
4059-4061  
4064-4070  
4072

### CITY SOUTH

4073-4078  
4101-4113  
4115-4117  
4120-4122  
4151-4156  
4169-4174  
4178-4179

### SOUTH

4114  
4118-4119  
4123-4125  
4127-4133  
4270-4272  
4275  
4280  
4285  
4287  
4300-4301  
4303-4307  
4309-4310  
4340  
4346

### GOLD COAST

4157-4161  
4163-4165  
4183-4184  
4205  
4207-4228  
4230

Regions are defined by SLA boundaries

Postcode equivalents within TV Market Region

# Metropolitan Coverage Maps



# Metropolitan Coverage Maps

## ADELAIDE STATISTICAL LOCAL AREAS (SLAs)

### NORTH & YORKE

Barossa (DC) - Angaston  
Barossa (DC) - Barossa  
Barossa (DC) - Tanunda  
Clare and Gilbert Valleys (DC) - (CDs 4030701-4030707, 4030801-4030804)  
Gawler (T)  
Goyder (DC) - (CDs 4040201-4040203)  
Light (RegC)  
Mallala (DC)  
Playford (C) - East Central  
Playford (C) - Elizabeth  
Playford (C) - Hills  
Playford (C) - West  
Playford (C) - West Central  
Salisbury (C) - Central  
Salisbury (C) - Inner North  
Salisbury (C) - North-East  
Salisbury (C) - South-East  
Salisbury (C) Bal  
Tea Tree Gully (C) - Central  
Tea Tree Gully (C) - Hills  
Tea Tree Gully (C) - North  
Tea Tree Gully (C) - South  
Unincorp. Yorke  
Wakefield (DC) - (CDs 4031601-4031605, 4031701-4031704, 4031801-4031803)  
Yorke Peninsula (DC) - North  
Yorke Peninsula (DC) - South - (CDs 4032801-4032807)

### WEST

Charles Sturt (C) - Coastal  
Charles Sturt (C) - Inner East  
Charles Sturt (C) - Inner West  
Charles Sturt (C) - North-East  
Holdfast Bay (C) - North  
Holdfast Bay (C) - South  
Port Adel. Enfield (C) - Coast  
Port Adel. Enfield (C) - East  
Port Adel. Enfield (C) - Inner  
Port Adel. Enfield (C) - Park  
Port Adel. Enfield (C) - Port  
Unincorp. Western  
West Torrens (C) - East  
West Torrens (C) - West

### EAST

Adelaide (C)  
Adelaide Hills (DC) - Central  
Adelaide Hills (DC) - North  
Adelaide Hills (DC) - Ranges  
Adelaide Hills (DC) Bal  
Burnside (C) - North-East  
Burnside (C) - South-West  
Campbelltown (C) - East  
Campbelltown (C) - West  
Karoonda East Murray (DC) - (CDs 4041701-4041704, 4041801-4041802)  
Mid Murray (DC) - (CDs 4040301-4040304, 4041901-4041905, 4042001-4042004, 4060404, 4060406, 4060501-4060509)  
Mount Barker (DC) - Central  
Mount Barker (DC) Bal  
Murray Bridge (RC)  
Norw. P'ham St Ptrs (C) - East  
Norw. P'ham St Ptrs (C) - West  
Prospect (C)  
Unley (C) - East

Unley (C) - West  
Walkerville (M)

### SOUTH

Alexandrina (DC) - Coastal  
Alexandrina (DC) - Strathalbyn  
Marion (C) - Central  
Marion (C) - North  
Marion (C) - South  
Mitcham (C) - Hills  
Mitcham (C) - North-East  
Mitcham (C) - West  
Onkaparinga (C) - Hackham  
Onkaparinga (C) - Hills  
Onkaparinga (C) - Morphett  
Onkaparinga (C) - North Coast  
Onkaparinga (C) - Reservoir  
Onkaparinga (C) - South Coast  
Onkaparinga (C) - Woodcroft  
The Coorong (DC) - (CDs 4041601-4041603, 4061601-4061611)  
Unincorp. Murray Mallee  
Victor Harbor (C)  
Yankalilla (DC)

## POSTCODES

### NORTH & YORKE

5088-5093  
5095-5098  
5106-5118  
5120-5121  
5125-5127  
5235  
5350-5353  
5355  
5360  
5371-5374  
5400-5401  
5410-5415  
5451-5452  
5460-5461  
5501-5502  
5550  
5570-5573  
5575-5577  
5580-5583

### WEST

5007-5025  
5031-5033  
5037  
5040  
5044-5045  
5048  
5084-5087  
5094  
5950

### EAST

5000  
5006  
5034-5035  
5061  
5063-5070  
5072-5076  
5081-5083  
5131-5134  
5136-5142  
5144  
5150-5156  
5201  
5231-5234  
5236-5238  
5240-5245  
5250-5254  
5306-5310  
5354  
5356-5357

### SOUTH

5038-5039  
5041-5043  
5046-5047  
5049-5052  
5062  
5157-5174  
5202-5204  
5210-5214  
5255-5256  
5259-5261  
5264-5265  
5301



# Metropolitan Coverage Maps



# Metropolitan Coverage Maps

## PERTH STATISTICAL LOCAL AREAS (SLAs)

### NORTH

Chittering (S)  
Gingin (S)  
Joondalup (C) - North  
Joondalup (C) - South  
Stirling (C) - Central  
Stirling (C) - Coastal  
Stirling (C) - South-Eastern  
Wanneroo (C) - North-East  
Wanneroo (C) - North-West  
Wanneroo (C) - South

### EAST

Bassendean (T)  
Bayswater (C)  
Kalamunda (S)  
Mundaring (S)  
Northam - (CDs 5041103-5041111)  
Swan (C)  
Toodyay (S)  
York (S) (CDs 5041601, 5041605, 5041608)

### SOUTH EAST

Armadale (C)  
Belmont (C)  
Beverley (S) - (CDs 5041701, 5041706)  
Canning (C)  
Gosnells (C)  
Serpentine-Jarrahdale (S)  
South Perth (C)  
Wandering (S) - (CD 5042102)

### SOUTH WEST

Cockburn (C)  
East Fremantle (T)  
Fremantle (C) - Inner  
Fremantle (C) - Remainder  
Kwinana (T)  
Mandurah (C)  
Melville (C)  
Murray (S)  
Rockingham (C)

### CITY

Cambridge (T)  
Claremont (T)  
Cottesloe (T)  
Mosman Park (T)  
Nedlands (C)  
Peppermint Grove (S)  
Perth (C) - Inner  
Perth (C) - Remainder  
Subiaco (C)  
Victoria Park (T)  
Vincent (T)

## POSTCODES

### NORTH

6017-6038  
6041-6044  
6050-6052  
6060-6061  
6064-6065  
6077-6078  
6501-6505

### EAST

6053-6059  
6062-6063  
6066-6074  
6076  
6081-6084  
6090  
6556  
6558  
6560  
6564  
6566-6567  
6079

### SOUTH EAST

6102-6112  
6121-6126  
6147-6148  
6151-6152  
6155  
6180-6181  
6207-6208  
6213-6214  
6182

### SOUTH WEST

6149-6150  
6153-6154  
6156-6176  
6209-6211

### CITY

6000  
6003-6012  
6014-6016  
6100-6101

Regions are defined by SLA boundaries

Postcode equivalents within TV Market Region